
























































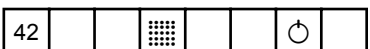


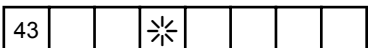


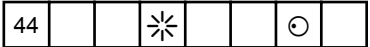


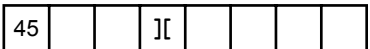
# EXEMPLOS



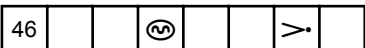





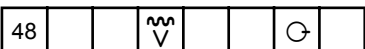








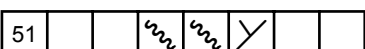


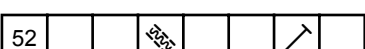

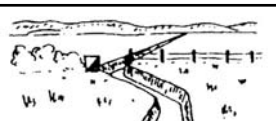
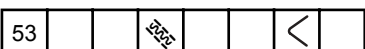





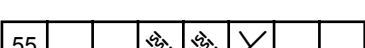
Mapa	Terreno	Sinalética	Descrição										
		<table border="1" style="width: 100%; text-align: center;"> <tr> <td style="width: 10%;">1</td> <td style="width: 10%;"></td> <td style="width: 10%;"></td> <td style="width: 10%;"></td> <td style="width: 10%;"></td> <td style="width: 10%;"></td> <td style="width: 10%;"></td> <td style="width: 10%;"></td> <td style="width: 10%;"></td> <td style="width: 10%;"></td> </tr> </table>	1										Terraço
1													
		<table border="1" style="width: 100%; text-align: center;"> <tr> <td style="width: 10%;">2</td> <td style="width: 10%;"></td> <td style="width: 10%;"></td> <td style="width: 10%;"></td> <td style="width: 10%;"></td> <td style="width: 10%;"></td> <td style="width: 10%;"></td> <td style="width: 10%;"></td> <td style="width: 10%;"></td> <td style="width: 10%;"></td> </tr> </table>	2										Terraço, lado este
2													
		<table border="1" style="width: 100%; text-align: center;"> <tr> <td style="width: 10%;">3</td> <td style="width: 10%;"></td> <td style="width: 10%;"></td> <td style="width: 10%;"></td> <td style="width: 10%;"></td> <td style="width: 10%;"></td> <td style="width: 10%;"></td> <td style="width: 10%;"></td> <td style="width: 10%;"></td> <td style="width: 10%;"></td> </tr> </table>	3										Esporão
3													
		<table border="1" style="width: 100%; text-align: center;"> <tr> <td style="width: 10%;">4</td> <td style="width: 10%;"></td> <td style="width: 10%;"></td> <td style="width: 10%;"></td> <td style="width: 10%;"></td> <td style="width: 10%;"></td> <td style="width: 10%;"></td> <td style="width: 10%;"></td> <td style="width: 10%;"></td> <td style="width: 10%;"></td> </tr> </table>	4										Esporão, parte superior
4													
		<table border="1" style="width: 100%; text-align: center;"> <tr> <td style="width: 10%;">5</td> <td style="width: 10%;"></td> <td style="width: 10%;"></td> <td style="width: 10%;"></td> <td style="width: 10%;"></td> <td style="width: 10%;"></td> <td style="width: 10%;"></td> <td style="width: 10%;"></td> <td style="width: 10%;"></td> <td style="width: 10%;"></td> </tr> </table>	5										Esporão
5													
		<table border="1" style="width: 100%; text-align: center;"> <tr> <td style="width: 10%;">6</td> <td style="width: 10%;"></td> <td style="width: 10%;"></td> <td style="width: 10%;"></td> <td style="width: 10%;"></td> <td style="width: 10%;"></td> <td style="width: 10%;"></td> <td style="width: 10%;"></td> <td style="width: 10%;"></td> <td style="width: 10%;"></td> </tr> </table>	6										Reentrância
6													
		<table border="1" style="width: 100%; text-align: center;"> <tr> <td style="width: 10%;">7</td> <td style="width: 10%;"></td> <td style="width: 10%;"></td> <td style="width: 10%;"></td> <td style="width: 10%;"></td> <td style="width: 10%;"></td> <td style="width: 10%;"></td> <td style="width: 10%;"></td> <td style="width: 10%;"></td> <td style="width: 10%;"></td> </tr> </table>	7										Reentrância, parte superior
7													
		<table border="1" style="width: 100%; text-align: center;"> <tr> <td style="width: 10%;">8</td> <td style="width: 10%;"></td> <td style="width: 10%;"></td> <td style="width: 10%;"></td> <td style="width: 10%;"></td> <td style="width: 10%;"></td> <td style="width: 10%;"></td> <td style="width: 10%;"></td> <td style="width: 10%;"></td> <td style="width: 10%;"></td> </tr> </table>	8										Reentrância, suave
8													

Mapa	Terreno	Sinalética	Descrição
		9 → ∩	Reentrância a Este
		10 ∩ ⊥	Escarpa de terra, na base
		11 ⊙	Pedreira, 5 x 5 m
		12 ⊙ ⊙	Pedreira, no bordo Este
		13 ⊙ ⊙	Pedreira, parte Este
		14 +++ —	Muro de terra, extremidade Este
		15 ∟	Fosso profundo, parte inferior
		16 ⊞ ↗	Pequeno fosso ou vala, extremidade Nordeste
		17 ⊙	Cume






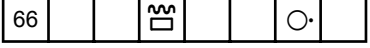


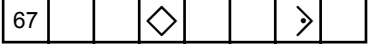


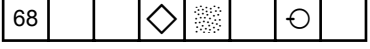















Mapa	Terreno	Sinalética	Descrição						
		18 <table border="1" data-bbox="479 162 842 210"> <tr> <td></td><td></td><td>○</td><td></td><td>⊖</td><td></td> </tr> </table>			○		⊖		Cume, parte NO
		○		⊖					
		19 <table border="1" data-bbox="479 306 842 354"> <tr> <td></td><td></td><td>○</td><td>○</td><td>⊖</td><td></td> </tr> </table>			○	○	⊖		Entre cumes
		○	○	⊖					
		20 <table border="1" data-bbox="479 442 842 489"> <tr> <td></td><td></td><td>○</td><td>•</td><td>⊖</td><td></td> </tr> </table>			○	•	⊖		Entre cume e cota
		○	•	⊖					
		21 <table border="1" data-bbox="479 585 842 633"> <tr> <td></td><td></td><td>•</td><td>1.0</td><td></td><td></td> </tr> </table>			•	1.0			Cota, 1.0 m
		•	1.0						
		22 <table border="1" data-bbox="479 713 842 761"> <tr> <td></td><td></td><td>•</td><td>1.0</td><td>○<sub>L</sub></td><td></td> </tr> </table>			•	1.0	○ <sub>L</sub>		Cota, 1.0 m, base Este
		•	1.0	○ <sub>L</sub>					
		23 <table border="1" data-bbox="479 849 842 896"> <tr> <td></td><td></td><td>)</td><td>(</td><td></td><td></td> </tr> </table>			)	(			Colo, passagem
		)	(						
		24 <table border="1" data-bbox="479 984 842 1032"> <tr> <td></td><td></td><td>⊖</td><td></td><td></td><td></td> </tr> </table>			⊖				Depressão
		⊖							
		25 <table border="1" data-bbox="479 1112 842 1160"> <tr> <td></td><td></td><td>⊖</td><td></td><td>⊖</td><td></td> </tr> </table>			⊖		⊖		Depressão, parte Este
		⊖		⊖					
		26 <table border="1" data-bbox="479 1256 842 1303"> <tr> <td></td><td></td><td>↑</td><td>∪</td><td></td><td>⊖</td> </tr> </table>			↑	∪		⊖	Pequena depressão central, bordo Este
		↑	∪		⊖				
		27 <table border="1" data-bbox="479 1399 842 1447"> <tr> <td></td><td></td><td>∇</td><td></td><td>⊖</td><td></td> </tr> </table>			∇		⊖		Buraco, bordo Oeste
		∇		⊖					

Mapa	Terreno	Sinalética	Descrição
		28 <input type="text"/> <input type="text"/> <input type="text"/> * <input type="text"/> <input type="text"/> <input type="text"/>	Formigueiro
		29 <input type="text"/> <input type="text"/> <input type="text"/> <input type="text"/> <input type="text"/> <input type="text"/>	Falésia
		30 <input type="text"/> <input type="text"/> <input type="text"/> <input type="text"/> <input type="text"/> <input type="text"/> <input type="text"/> <input type="text"/>	Falésia, base Norte
		31 <input type="text"/> <input type="text"/> <input type="text"/> <input type="text"/> <input type="text"/> <input type="text"/> <input type="text"/> <input type="text"/>	Falésia superior
		32 <input type="text"/> <input type="text"/> <input type="text"/> <input type="text"/> <input type="text"/> <input type="text"/> <input type="text"/> <input type="text"/>	Falésia, no topo
		33 <input type="text"/> <input type="text"/> <input type="text"/> <input type="text"/> <input type="text"/> <input type="text"/> <input type="text"/> <input type="text"/>	Entre falésias
		34 <input type="text"/> <input type="text"/> <input type="text"/> <input type="text"/> <input type="text"/> <input type="text"/> <input type="text"/> <input type="text"/>	Rochedo, base Sul
		35 <input type="text"/> <input type="text"/> <input type="text"/> <input type="text"/> <input type="text"/> <input type="text"/> <input type="text"/> <input type="text"/>	Caverna
		36 <input type="text"/> <input type="text"/> <input type="text"/> <input type="text"/> <input type="text"/> <input type="text"/> <input type="text"/> <input type="text"/>	Pedra, lado Oeste

Mapa	Terreno	Sinalética	Descrição
			Pedra a Se, lado Este
			Entre pedras 1.0 m 1.5 m
			Pedra, 0.5/3.0 m, lado Oeste
			Zona de pedras, bordo SE
			Monte de pedras, lado Sul
			Terreno rochoso, bordo Norte
			Afloramento
			Afloramento, parte Oeste
			Passagem estreita

Mapa	Terreno	Sinalética	Descrição
		46 	Lago, ponta Este
		47 	Pequeno lago, bordo Este
		48 	Buraco com água, bordo Este
		49 	Rio ou linha de água, na curva
		50 	Rio ou linha de água, na curva a Sul
		51 	Junção de linhas de água
		52 	Pequeno canal, extremidade NE
		53 	Pequeno canal, na curva
		54 	Pequeno canal, na curva mais a Norte
		55 	Junção de pequenos canais



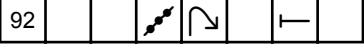


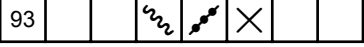


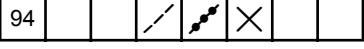


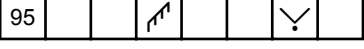


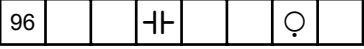




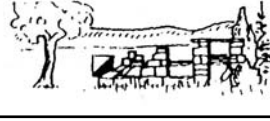
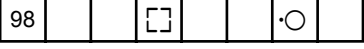


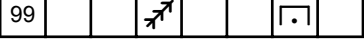



Mapa	Terreno	Sinalética	Descrição
		56	Cruzamento de pequenos canais
		57	Pequeno canal pantanoso, extremidade SE
		58	Pântano, parte NO
		59	Pântano, ponta Sul
		60	Pântano, bordo Este
		61	Pântano, 8 x 8 metros
		62	Entre pântanos
		63	Solo firme num pântano, ponta NO
		64	Poço, lado Este















Map	Terreno	Sinalética	Descrição
			Nascente, bordo Oeste
			Tanque com água, lado Este
			Área aberta, canto Este (dentro)
			Área aberta arenosa, bordo Oeste
			Área semi-aberta, bordo Este
			Canto de floresta, ponta Sul
			Clareira
			Vegetação densa, lado Este
			Sebe, canto Este (fora)



Mapa	Terreno	Sinalética	Descrição
		74 <input type="text"/> <input type="text"/> <input type="text"/> <input type="text"/> <input type="text"/> <input type="text"/> <input type="text"/> <input type="text"/>	Limite de vegetação, canto Este (fora)
		75 <input type="text"/> <input type="text"/> <input type="text"/> <input type="text"/> <input type="text"/> <input type="text"/> <input type="text"/> <input type="text"/>	Pequena mata, ponta Oeste
		76 <input type="text"/> <input type="text"/> <input type="text"/> <input type="text"/> <input type="text"/> <input type="text"/> <input type="text"/> <input type="text"/>	Árvore especial ou isolada, copa redonda
		77 <input type="text"/> <input type="text"/> <input type="text"/> <input type="text"/> <input type="text"/> <input type="text"/> <input type="text"/> <input type="text"/>	Raiz ou tronco caído, lado Este
		78 <input type="text"/> <input type="text"/> <input type="text"/> <input type="text"/> <input type="text"/> <input type="text"/> <input type="text"/> <input type="text"/>	Estrada, extremidade SE
		79 <input type="text"/> <input type="text"/> <input type="text"/> <input type="text"/> <input type="text"/> <input type="text"/> <input type="text"/> <input type="text"/>	Entroncamento de estradas
		80 <input type="text"/> <input type="text"/> <input type="text"/> <input type="text"/> <input type="text"/> <input type="text"/> <input type="text"/> <input type="text"/>	Estrada/caminho, cruzamento
		81 <input type="text"/> <input type="text"/> <input type="text"/> <input type="text"/> <input type="text"/> <input type="text"/> <input type="text"/> <input type="text"/>	Caminho, curva
		82 <input type="text"/> <input type="text"/> <input type="text"/> <input type="text"/> <input type="text"/> <input type="text"/> <input type="text"/> <input type="text"/>	Caminho, curva mais Oeste

Mapa	Terreno	Sinalética	Descrição						
		83 <table border="1" style="display: inline-table; vertical-align: middle;"><tr><td style="width: 20px; height: 20px;"></td><td style="width: 20px; height: 20px;"></td><td style="width: 20px; height: 20px; text-align: center;">/</td><td style="width: 20px; height: 20px; text-align: center;">/</td><td style="width: 20px; height: 20px; text-align: center;">Y</td><td style="width: 20px; height: 20px;"></td></tr></table>			/	/	Y		Caminhos, entroncamento
		/	/	Y					
		84 <table border="1" style="display: inline-table; vertical-align: middle;"><tr><td style="width: 20px; height: 20px;"></td><td style="width: 20px; height: 20px;"></td><td style="width: 20px; height: 20px; text-align: center;">/</td><td style="width: 20px; height: 20px; text-align: center;">/</td><td style="width: 20px; height: 20px; text-align: center;">X</td><td style="width: 20px; height: 20px;"></td></tr></table>			/	/	X		Caminhos, cruzamento
		/	/	X					
		85 <table border="1" style="display: inline-table; vertical-align: middle;"><tr><td style="width: 20px; height: 20px;"></td><td style="width: 20px; height: 20px;"></td><td style="width: 20px; height: 20px; text-align: center;">/</td><td style="width: 20px; height: 20px; text-align: center;">~</td><td style="width: 20px; height: 20px; text-align: center;">X</td><td style="width: 20px; height: 20px;"></td></tr></table>			/	~	X		Caminho/linha de água, cruzamento
		/	~	X					
		86 <table border="1" style="display: inline-table; vertical-align: middle;"><tr><td style="width: 20px; height: 20px;"></td><td style="width: 20px; height: 20px;"></td><td style="width: 20px; height: 20px; text-align: center;">/</td><td style="width: 20px; height: 20px; text-align: center;">Z</td><td style="width: 20px; height: 20px; text-align: center;">X</td><td style="width: 20px; height: 20px;"></td></tr></table>			/	Z	X		Caminho/pequeno canal, cruzamento
		/	Z	X					
		87 <table border="1" style="display: inline-table; vertical-align: middle;"><tr><td style="width: 20px; height: 20px;"></td><td style="width: 20px; height: 20px;"></td><td style="width: 20px; height: 20px; text-align: center;">...</td><td style="width: 20px; height: 20px;"></td><td style="width: 20px; height: 20px; text-align: center;">&lt;</td><td style="width: 20px; height: 20px;"></td></tr></table>			...		<		Aceiro, curva
		...		<					
		88 <table border="1" style="display: inline-table; vertical-align: middle;"><tr><td style="width: 20px; height: 20px;"></td><td style="width: 20px; height: 20px;"></td><td style="width: 20px; height: 20px; text-align: center;">/</td><td style="width: 20px; height: 20px;"></td><td style="width: 20px; height: 20px; text-align: center;">T</td><td style="width: 20px; height: 20px;"></td></tr></table>			/		T		Ponte, extremidade Norte
		/		T					
		89 <table border="1" style="display: inline-table; vertical-align: middle;"><tr><td style="width: 20px; height: 20px;"></td><td style="width: 20px; height: 20px;"></td><td style="width: 20px; height: 20px; text-align: center;">⊗</td><td style="width: 20px; height: 20px;"></td><td style="width: 20px; height: 20px;"></td><td style="width: 20px; height: 20px;"></td></tr></table>			⊗				Poste de alta-tensão
		⊗							
		90 <table border="1" style="display: inline-table; vertical-align: middle;"><tr><td style="width: 20px; height: 20px;"></td><td style="width: 20px; height: 20px;"></td><td style="width: 20px; height: 20px; text-align: center;">*</td><td style="width: 20px; height: 20px;"></td><td style="width: 20px; height: 20px; text-align: center;">✓</td><td style="width: 20px; height: 20px;"></td></tr></table>			*		✓		Tunel, extremidade SO
		*		✓					
		91 <table border="1" style="display: inline-table; vertical-align: middle;"><tr><td style="width: 20px; height: 20px;"></td><td style="width: 20px; height: 20px;"></td><td style="width: 20px; height: 20px; text-align: center;">~</td><td style="width: 20px; height: 20px;"></td><td style="width: 20px; height: 20px; text-align: center;">&gt;</td><td style="width: 20px; height: 20px;"></td></tr></table>			~		>		Muro de pedra, canto Este(dentro)
		~		>					

Mapa	Terreno	Sinalética	Descrição
		92 	Muro de pedra em ruínas, extremidade Oeste
		93 	Linha de água / muro de pedra, cruzamento
		94 	Caminho/muro de pedra, cruzamento
		95 	Vedação, canto Sul (fora)
		96 	Ponto de passagem, lado Sul
		97 	Edifício, lado Este
		98 	Ruína, lado Oeste
		99 	Conduta, por baixo
		100 	Torre, lado Sul

Mapa	Terreno	Sinalética	Descrição
		101 [ ] [ ] [ ] [ ] [ ] [ ]	Plataforma de tiro
		102 [ ] [ ] [ ] [ ] [ ] [ ]	Marco, lado Este
		103 [ ] [ ] [ ] [ ] [ ] [ ]	Manjedoura, lado Oeste
		104 [ ] [ ] [ ] [ ] [ ] [ ]	Zona de queima de lenha
		105 [ ] [ ] [ ] [ ] [ ] [ ]	Monumento ou estátua
		106 [ ] [ ] [ ] [ ] [ ] [ ]	Passagem sob uma construção, extremidade SO
		107 [ ] [ ] [ ] [ ] [ ] [ ]	Escadas, base